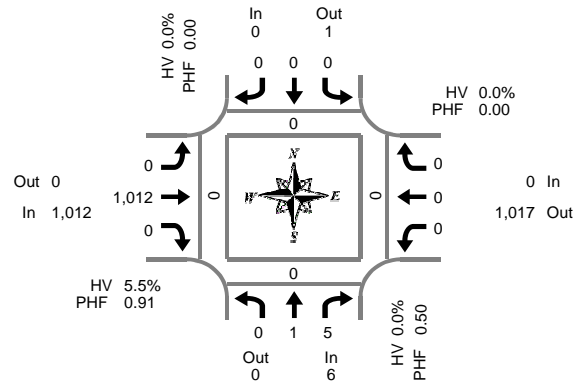


Total Vehicle Summary



Clay Carney
(503) 833-2740



Peak Hour Summary
7:15 AM to 8:15 AM

SW Sunset Dr & Hwy 34 EB

Thursday, May 10, 2012
6:30 AM to 9:30 AM

15-Minute Interval Summary

6:30 AM to 9:30 AM

Interval Start Time	Northbound SW Sunset Dr				Southbound SW Sunset Dr				Eastbound Hwy 34 EB				Westbound Hwy 34 EB				Interval Total	Pedestrians Crosswalk						
	L	T	R	Bikes	L	T	R	Bikes	L	T	R	Bikes	L	T	R	Bikes		North	South	East	West			
6:30 AM	0	0	1	0	0	0	0	0	0	127	0	0	0	0	0	0	0	0	0	128	0	0	0	0
6:45 AM	0	1	0	0	0	0	0	0	0	157	0	0	0	0	0	0	0	0	0	158	0	0	0	0
7:00 AM	0	0	2	0	0	0	0	0	0	153	0	0	0	0	0	0	0	0	0	155	0	0	0	0
7:15 AM	0	1	2	0	0	0	0	0	0	209	0	0	0	0	0	0	0	0	0	212	0	0	0	0
7:30 AM	0	0	1	0	0	0	0	0	0	274	0	1	0	0	0	0	0	0	0	275	0	0	0	0
7:45 AM	0	0	0	0	0	0	0	0	0	278	0	1	0	0	0	0	0	0	0	278	0	0	0	0
8:00 AM	0	0	2	0	0	0	0	0	0	251	0	1	0	0	0	0	0	0	1	253	0	0	0	0
8:15 AM	0	1	1	0	0	0	0	0	0	193	1	0	0	0	0	0	0	1	196	0	0	0	0	
8:30 AM	0	0	2	1	0	0	0	0	0	207	1	2	0	0	0	0	0	0	0	210	2	0	0	1
8:45 AM	0	0	2	1	0	0	0	0	0	201	1	0	0	0	0	0	0	0	0	204	0	0	0	0
9:00 AM	0	2	2	1	0	0	0	0	0	169	0	0	0	0	0	0	0	0	0	173	0	0	0	0
9:15 AM	0	0	1	0	0	0	0	0	0	160	0	1	0	0	0	0	0	0	0	161	1	0	0	0
Total Survey	0	5	16	3	0	0	0	0	0	2,379	3	6	0	0	0	0	2	2,403	3	0	0	0	1	

Peak Hour Summary

7:15 AM to 8:15 AM

By Approach	Northbound SW Sunset Dr				Southbound SW Sunset Dr				Eastbound Hwy 34 EB				Westbound Hwy 34 EB				Total	Pedestrians Crosswalks			
	In	Out	Total	Bikes	In	Out	Total	Bikes	In	Out	Total	Bikes	In	Out	Total	Bikes		North	South	East	West
Volume	6	0	6	0	0	1	1	0	1,012	0	1,012	3	0	1,017	1,017	1	1,018	0	0	0	0
%HV	0.0%				0.0%				5.5%				0.0%				5.5%				
PHF	0.50				0.00				0.91				0.00				0.92				

By Movement	Northbound SW Sunset Dr				Southbound SW Sunset Dr				Eastbound Hwy 34 EB				Westbound Hwy 34 EB				Total
	L	T	R	Total	L	T	R	Total	L	T	R	Total	L	T	R	Total	
Volume	0	1	5	6	0	0	0	0	0	1,012	0	1,012	0	0	0	0	1,018
%HV	0.0%	0.0%	0.0%	0.0%	0.0%	0.0%	0.0%	0.0%	0.0%	5.5%	0.0%	5.5%	0.0%	0.0%	0.0%	0.0%	5.5%
PHF	0.00	0.25	0.63	0.50	0.00	0.00	0.00	0.00	0.00	0.91	0.00	0.91	0.00	0.00	0.00	0.00	0.92

Rolling Hour Summary

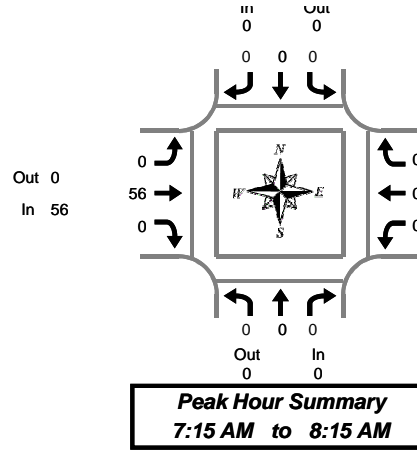
6:30 AM to 9:30 AM

Interval Start Time	Northbound SW Sunset Dr				Southbound SW Sunset Dr				Eastbound Hwy 34 EB				Westbound Hwy 34 EB				Interval Total	Pedestrians Crosswalk						
	L	T	R	Bikes	L	T	R	Bikes	L	T	R	Bikes	L	T	R	Bikes		North	South	East	West			
6:30 AM	0	2	5	0	0	0	0	0	0	646	0	0	0	0	0	0	0	0	0	653	0	0	0	0
6:45 AM	0	2	5	0	0	0	0	0	0	793	0	1	0	0	0	0	0	0	0	800	0	0	0	0
7:00 AM	0	1	5	0	0	0	0	0	0	914	0	2	0	0	0	0	0	0	0	920	0	0	0	0
7:15 AM	0	1	5	0	0	0	0	0	0	1,012	0	3	0	0	0	0	0	1	1,018	0	0	0	0	
7:30 AM	0	1	4	0	0	0	0	0	0	996	1	3	0	0	0	0	2	1,002	0	0	0	0		
7:45 AM	0	1	5	1	0	0	0	0	0	929	2	4	0	0	0	0	2	937	2	0	0	1		
8:00 AM	0	1	7	2	0	0	0	0	0	852	3	3	0	0	0	0	2	863	2	0	0	1		
8:15 AM	0	3	7	3	0	0	0	0	0	770	3	2	0	0	0	0	1	783	2	0	0	1		
8:30 AM	0	2	7	3	0	0	0	0	0	737	2	3	0	0	0	0	0	748	3	0	0	1		

Heavy Vehicle Summary



Clay Carney
(503) 833-2740



SW Sunset Dr & Hwy 34 EB

Thursday, May 10, 2012
6:30 AM to 9:30 AM

Heavy Vehicle 15-Minute Interval Summary 6:30 AM to 9:30 AM

Interval Start Time	Northbound SW Sunset Dr				Southbound SW Sunset Dr				Eastbound Hwy 34 EB				Westbound Hwy 34 EB				Interval Total
	L	T	R	Total	L	T	R	Total	L	T	R	Total	L	T	R	Total	
6:30 AM	0	0	0	0	0	0	0	0	0	4	0	4	0	0	0	0	4
6:45 AM	0	0	0	0	0	0	0	0	0	6	0	6	0	0	0	0	6
7:00 AM	0	0	0	0	0	0	0	0	0	7	0	7	0	0	0	0	7
7:15 AM	0	0	0	0	0	0	0	0	0	9	0	9	0	0	0	0	9
7:30 AM	0	0	0	0	0	0	0	0	0	14	0	14	0	0	0	0	14
7:45 AM	0	0	0	0	0	0	0	0	0	19	0	19	0	0	0	0	19
8:00 AM	0	0	0	0	0	0	0	0	0	14	0	14	0	0	0	0	14
8:15 AM	0	0	0	0	0	0	0	0	0	12	0	12	0	0	0	0	12
8:30 AM	0	0	0	0	0	0	0	0	0	13	0	13	0	0	0	0	13
8:45 AM	0	0	0	0	0	0	0	0	0	10	0	10	0	0	0	0	10
9:00 AM	0	0	0	0	0	0	0	0	0	10	0	10	0	0	0	0	10
9:15 AM	0	0	0	0	0	0	0	0	0	11	0	11	0	0	0	0	11
Total Survey	0	0	0	0	0	0	0	0	0	129	0	129	0	0	0	0	129

Heavy Vehicle Peak Hour Summary 7:15 AM to 8:15 AM

By Approach	Northbound SW Sunset Dr			Southbound SW Sunset Dr			Eastbound Hwy 34 EB			Westbound Hwy 34 EB			Total
	In	Out	Total	In	Out	Total	In	Out	Total	In	Out	Total	
Volume	0	0	0	0	0	0	56	0	56	0	56	56	56
PHF	0.00			0.00			0.30			0.00			0.30

By Movement	Northbound SW Sunset Dr				Southbound SW Sunset Dr				Eastbound Hwy 34 EB				Westbound Hwy 34 EB				Total
	L	T	R	Total	L	T	R	Total	L	T	R	Total	L	T	R	Total	
Volume	0	0	0	0	0	0	0	0	0	56	0	56	0	0	0	0	56
PHF	0.00	0.00	0.00	0.00	0.00	0.00	0.00	0.00	0.00	0.30	0.00	0.30	0.00	0.00	0.00	0.00	0.30

Heavy Vehicle Rolling Hour Summary 6:30 AM to 9:30 AM

Interval Start Time	Northbound SW Sunset Dr				Southbound SW Sunset Dr				Eastbound Hwy 34 EB				Westbound Hwy 34 EB				Interval Total
	L	T	R	Total	L	T	R	Total	L	T	R	Total	L	T	R	Total	
6:30 AM	0	0	0	0	0	0	0	0	0	26	0	26	0	0	0	0	26
6:45 AM	0	0	0	0	0	0	0	0	0	36	0	36	0	0	0	0	36
7:00 AM	0	0	0	0	0	0	0	0	0	49	0	49	0	0	0	0	49
7:15 AM	0	0	0	0	0	0	0	0	0	56	0	56	0	0	0	0	56
7:30 AM	0	0	0	0	0	0	0	0	0	59	0	59	0	0	0	0	59
7:45 AM	0	0	0	0	0	0	0	0	0	58	0	58	0	0	0	0	58
8:00 AM	0	0	0	0	0	0	0	0	0	49	0	49	0	0	0	0	49
8:15 AM	0	0	0	0	0	0	0	0	0	45	0	45	0	0	0	0	45
8:30 AM	0	0	0	0	0	0	0	0	0	44	0	44	0	0	0	0	44

Peak Hour Summary

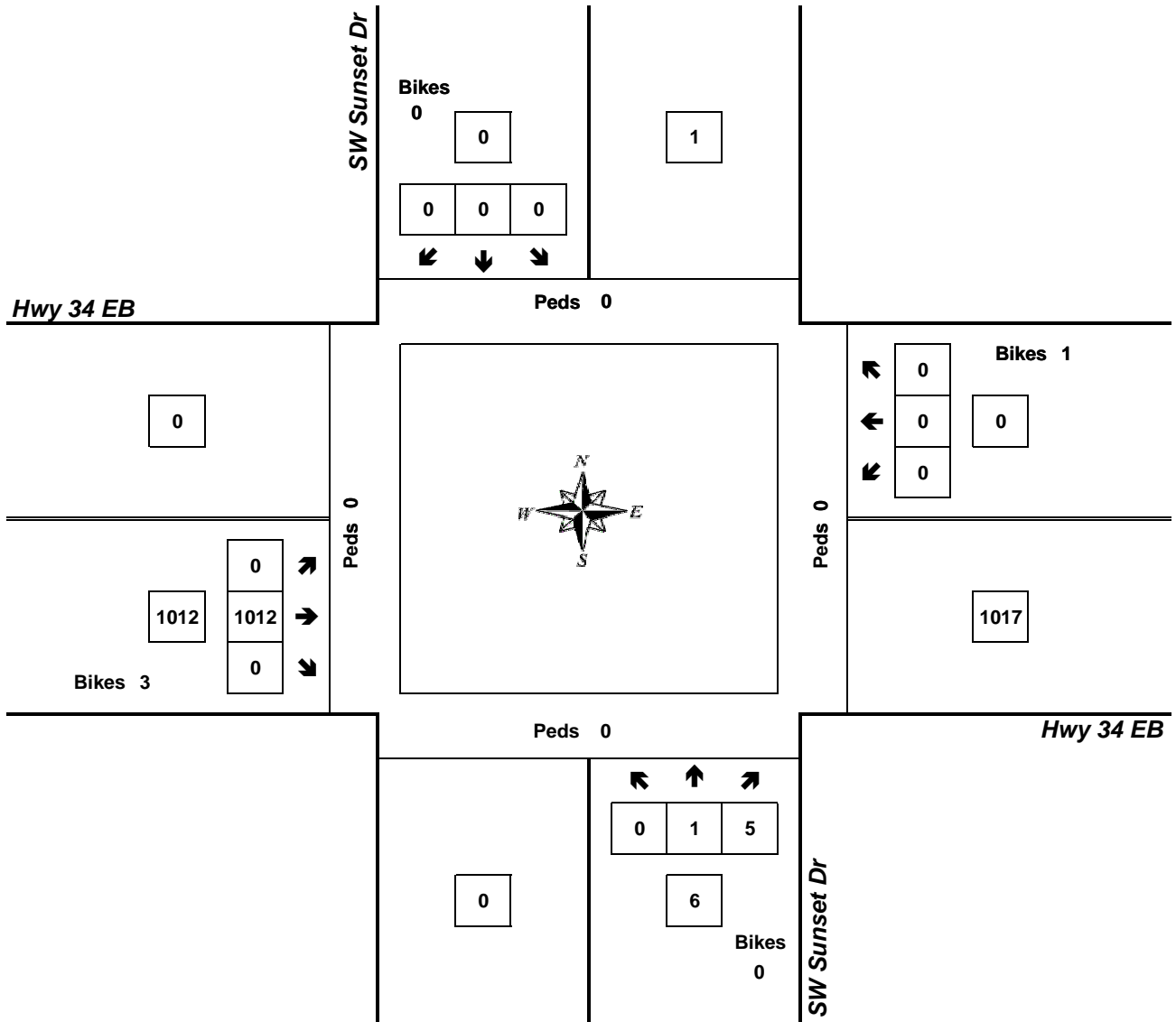


Clay Carney
(503) 833-2740

SW Sunset Dr & Hwy 34 EB

7:15 AM to 8:15 AM

Thursday, May 10, 2012



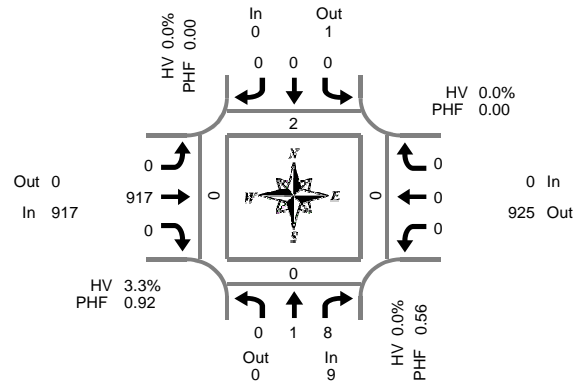
Approach	PHF	HV%	Volume
EB	0.91	5.5%	1,012
WB	0.00	0.0%	0
NB	0.50	0.0%	6
SB	0.00	0.0%	0
Intersection	0.92	5.5%	1,018

Count Period: 6:30 AM to 9:30 AM

Total Vehicle Summary



Clay Carney
(503) 833-2740



Peak Hour Summary
4:45 PM to 5:45 PM

SW Sunset Dr & Hwy 34 EB

Thursday, May 10, 2012
3:30 PM to 6:30 PM

15-Minute Interval Summary

3:30 PM to 6:30 PM

Interval Start Time	Northbound SW Sunset Dr				Southbound SW Sunset Dr				Eastbound Hwy 34 EB				Westbound Hwy 34 EB				Interval Total	Pedestrians Crosswalk				
	L	T	R	Bikes	L	T	R	Bikes	L	T	R	Bikes	L	T	R	Bikes		North	South	East	West	
3:30 PM	0	0	1	0	0	0	0	0	0	222	0	0	0	0	0	0	0	223	0	0	0	0
3:45 PM	0	0	2	0	0	0	0	0	2	0	178	0	1	0	0	0	2	180	0	0	0	0
4:00 PM	0	1	0	0	0	0	0	0	0	0	218	1	1	0	0	0	0	220	0	0	0	0
4:15 PM	0	0	0	0	0	0	0	0	0	0	179	0	0	0	0	0	2	179	0	0	0	0
4:30 PM	0	0	2	1	0	0	0	0	0	0	192	0	0	0	0	0	0	194	0	0	0	0
4:45 PM	0	0	2	0	0	0	0	0	0	0	206	0	1	0	0	0	1	208	2	0	0	0
5:00 PM	0	1	3	1	0	0	0	0	0	0	235	0	0	0	0	0	2	239	0	0	0	0
5:15 PM	0	0	0	0	0	0	0	0	0	0	227	0	1	0	0	0	1	227	0	0	0	0
5:30 PM	0	0	3	0	0	0	0	0	0	0	249	0	2	0	0	0	0	252	0	0	0	0
5:45 PM	0	0	2	0	0	0	0	0	0	0	196	0	0	0	0	0	0	198	0	0	0	0
6:00 PM	0	0	2	0	0	0	0	0	0	0	191	1	0	0	0	0	0	194	0	0	0	0
6:15 PM	0	2	1	0	0	0	0	0	0	0	124	0	0	0	0	0	0	127	0	0	0	0
Total Survey	0	4	18	2	0	0	0	0	2	0	2,417	2	6	0	0	0	8	2,441	2	0	0	0

Peak Hour Summary

4:45 PM to 5:45 PM

By Approach	Northbound SW Sunset Dr				Southbound SW Sunset Dr				Eastbound Hwy 34 EB				Westbound Hwy 34 EB				Total	Pedestrians Crosswalks			
	In	Out	Total	Bikes	In	Out	Total	Bikes	In	Out	Total	Bikes	In	Out	Total	Bikes		North	South	East	West
Volume	9	0	9	1	0	1	1	0	917	0	917	4	0	925	925	4	926	2	0	0	0
%HV	0.0%				0.0%				3.3%				0.0%				3.2%				
PHF	0.56				0.00				0.92				0.00				0.92				

By Movement	Northbound SW Sunset Dr				Southbound SW Sunset Dr				Eastbound Hwy 34 EB				Westbound Hwy 34 EB				Total
	L	T	R	Total	L	T	R	Total	L	T	R	Total	L	T	R	Total	
Volume	0	1	8	9	0	0	0	0	0	917	0	917	0	0	0	0	926
%HV	0.0%	0.0%	0.0%	0.0%	0.0%	0.0%	0.0%	0.0%	0.0%	3.3%	0.0%	3.3%	0.0%	0.0%	0.0%	0.0%	3.2%
PHF	0.00	0.25	0.67	0.56	0.00	0.00	0.00	0.00	0.00	0.92	0.00	0.92	0.00	0.00	0.00	0.00	0.92

Rolling Hour Summary

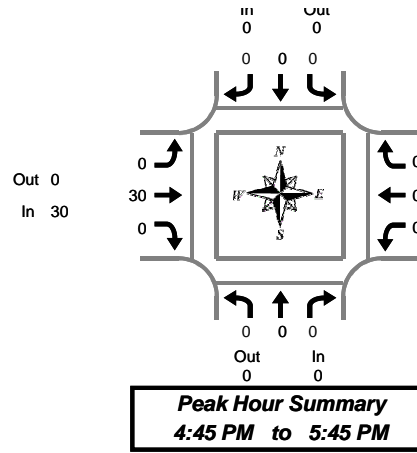
3:30 PM to 6:30 PM

Interval Start Time	Northbound SW Sunset Dr				Southbound SW Sunset Dr				Eastbound Hwy 34 EB				Westbound Hwy 34 EB				Interval Total	Pedestrians Crosswalk			
	L	T	R	Bikes	L	T	R	Bikes	L	T	R	Bikes	L	T	R	Bikes		North	South	East	West
3:30 PM	0	1	3	0	0	0	0	2	0	797	1	2	0	0	0	4	802	0	0	0	0
3:45 PM	0	1	4	1	0	0	0	2	0	767	1	2	0	0	0	4	773	0	0	0	0
4:00 PM	0	1	4	1	0	0	0	0	0	795	1	2	0	0	0	3	801	2	0	0	0
4:15 PM	0	1	7	2	0	0	0	0	0	812	0	1	0	0	0	5	820	2	0	0	0
4:30 PM	0	1	7	2	0	0	0	0	0	860	0	2	0	0	0	4	868	2	0	0	0
4:45 PM	0	1	8	1	0	0	0	0	0	917	0	4	0	0	0	4	926	2	0	0	0
5:00 PM	0	1	8	1	0	0	0	0	0	907	0	3	0	0	0	3	916	0	0	0	0
5:15 PM	0	0	7	0	0	0	0	0	0	863	1	3	0	0	0	1	871	0	0	0	0
5:30 PM	0	2	8	0	0	0	0	0	0	760	1	2	0	0	0	0	771	0	0	0	0

Heavy Vehicle Summary



Clay Carney
(503) 833-2740



SW Sunset Dr & Hwy 34 EB

Thursday, May 10, 2012
3:30 PM to 6:30 PM

Heavy Vehicle 15-Minute Interval Summary 3:30 PM to 6:30 PM

Interval Start Time	Northbound SW Sunset Dr				Southbound SW Sunset Dr				Eastbound Hwy 34 EB				Westbound Hwy 34 EB				Interval Total
	L	T	R	Total	L	T	R	Total	L	T	R	Total	L	T	R	Total	
3:30 PM	0	0	0	0	0	0	0	0	0	16	0	16	0	0	0	0	16
3:45 PM	0	0	0	0	0	0	0	0	0	11	0	11	0	0	0	0	11
4:00 PM	0	0	0	0	0	0	0	0	0	13	0	13	0	0	0	0	13
4:15 PM	0	0	0	0	0	0	0	0	0	2	0	2	0	0	0	0	2
4:30 PM	0	0	0	0	0	0	0	0	0	8	0	8	0	0	0	0	8
4:45 PM	0	0	0	0	0	0	0	0	0	6	0	6	0	0	0	0	6
5:00 PM	0	0	0	0	0	0	0	0	0	10	0	10	0	0	0	0	10
5:15 PM	0	0	0	0	0	0	0	0	0	8	0	8	0	0	0	0	8
5:30 PM	0	0	0	0	0	0	0	0	0	6	0	6	0	0	0	0	6
5:45 PM	0	0	0	0	0	0	0	0	0	6	0	6	0	0	0	0	6
6:00 PM	0	0	0	0	0	0	0	0	0	4	0	4	0	0	0	0	4
6:15 PM	0	0	0	0	0	0	0	0	0	2	0	2	0	0	0	0	2
Total Survey	0	0	0	0	0	0	0	0	0	92	0	92	0	0	0	0	92

Heavy Vehicle Peak Hour Summary 4:45 PM to 5:45 PM

By Approach	Northbound SW Sunset Dr			Southbound SW Sunset Dr			Eastbound Hwy 34 EB			Westbound Hwy 34 EB			Total
	In	Out	Total	In	Out	Total	In	Out	Total	In	Out	Total	
Volume	0	0	0	0	0	0	30	0	30	0	30	30	30
PHF	0.00			0.00			0.19			0.00			0.19

By Movement	Northbound SW Sunset Dr				Southbound SW Sunset Dr				Eastbound Hwy 34 EB				Westbound Hwy 34 EB				Total
	L	T	R	Total	L	T	R	Total	L	T	R	Total	L	T	R	Total	
Volume	0	0	0	0	0	0	0	0	0	30	0	30	0	0	0	0	30
PHF	0.00	0.00	0.00	0.00	0.00	0.00	0.00	0.00	0.00	0.19	0.00	0.19	0.00	0.00	0.00	0.00	0.19

Heavy Vehicle Rolling Hour Summary 3:30 PM to 6:30 PM

Interval Start Time	Northbound SW Sunset Dr				Southbound SW Sunset Dr				Eastbound Hwy 34 EB				Westbound Hwy 34 EB				Interval Total
	L	T	R	Total	L	T	R	Total	L	T	R	Total	L	T	R	Total	
3:30 PM	0	0	0	0	0	0	0	0	0	42	0	42	0	0	0	0	42
3:45 PM	0	0	0	0	0	0	0	0	0	34	0	34	0	0	0	0	34
4:00 PM	0	0	0	0	0	0	0	0	0	29	0	29	0	0	0	0	29
4:15 PM	0	0	0	0	0	0	0	0	0	26	0	26	0	0	0	0	26
4:30 PM	0	0	0	0	0	0	0	0	0	32	0	32	0	0	0	0	32
4:45 PM	0	0	0	0	0	0	0	0	0	30	0	30	0	0	0	0	30
5:00 PM	0	0	0	0	0	0	0	0	0	30	0	30	0	0	0	0	30
5:15 PM	0	0	0	0	0	0	0	0	0	24	0	24	0	0	0	0	24
5:30 PM	0	0	0	0	0	0	0	0	0	18	0	18	0	0	0	0	18

Peak Hour Summary

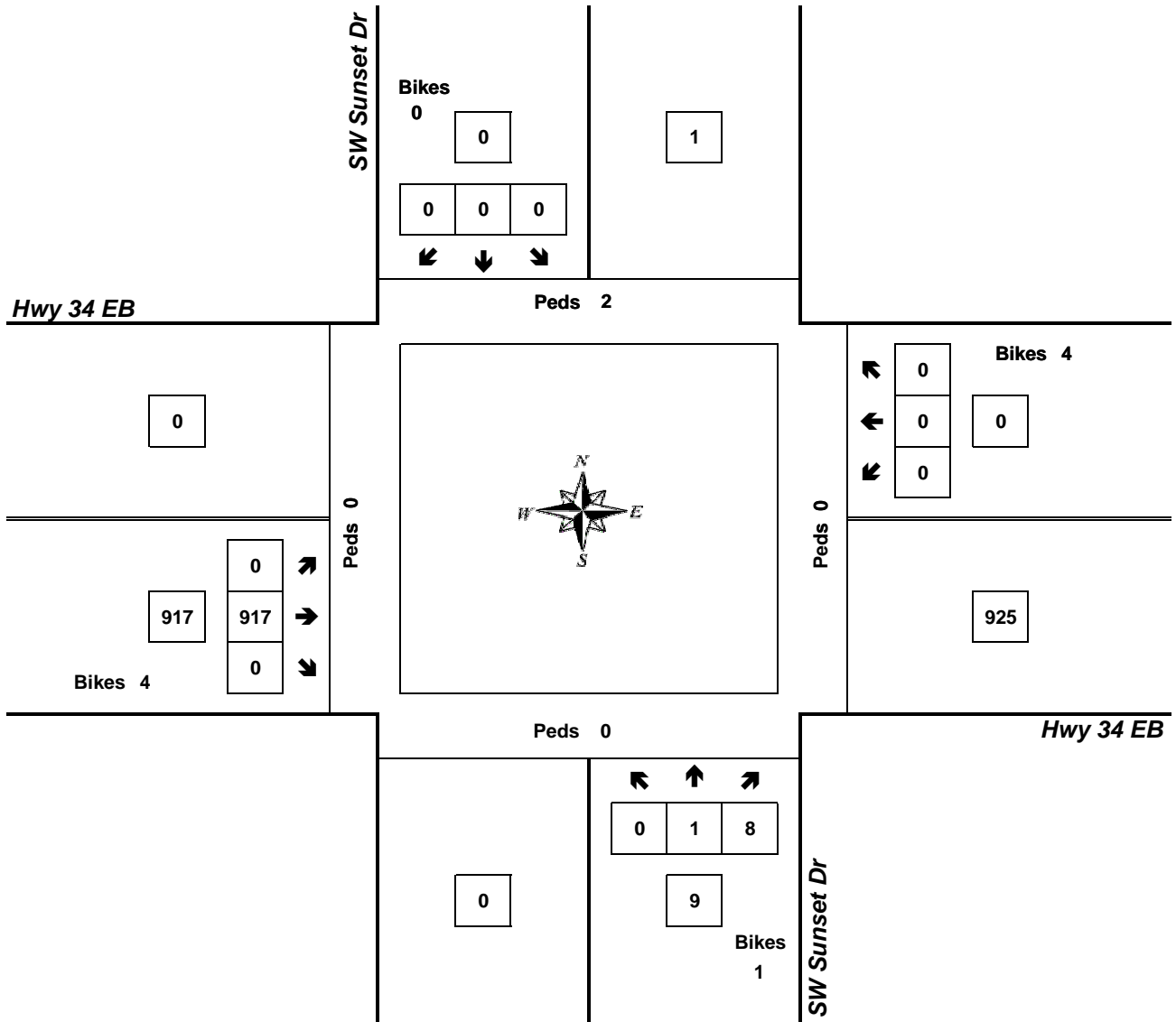


Clay Carney
(503) 833-2740

SW Sunset Dr & Hwy 34 EB

4:45 PM to 5:45 PM

Thursday, May 10, 2012



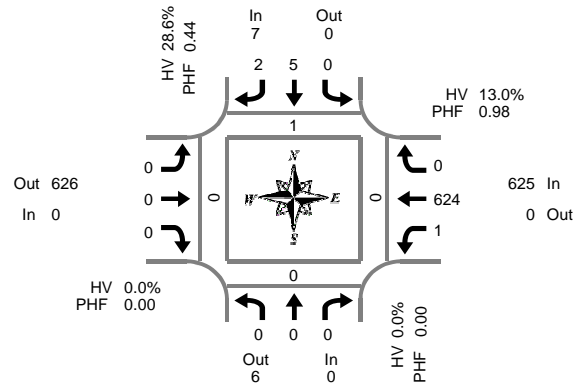
Approach	PHF	HV%	Volume
EB	0.92	3.3%	917
WB	0.00	0.0%	0
NB	0.56	0.0%	9
SB	0.00	0.0%	0
Intersection	0.92	3.2%	926

Count Period: 3:30 PM to 6:30 PM

Total Vehicle Summary



Clay Carney
(503) 833-2740



Peak Hour Summary
7:45 AM to 8:45 AM

SW Sunset Dr & Hwy 34 WB

Thursday, May 10, 2012
6:30 AM to 9:30 AM

15-Minute Interval Summary

6:30 AM to 9:30 AM

Interval Start Time	Northbound SW Sunset Dr				Southbound SW Sunset Dr				Eastbound Hwy 34 WB				Westbound Hwy 34 WB				Interval Total	Pedestrians Crosswalk			
	L	T	R	Bikes	L	T	R	Bikes	L	T	R	Bikes	L	T	R	Bikes		North	South	East	West
6:30 AM	0	0	0	0	0	0	0	0	0	0	0	0	0	90	0	0	90	0	0	0	0
6:45 AM	0	0	0	0	0	0	0	0	0	0	0	0	0	121	0	0	121	0	0	0	0
7:00 AM	0	0	0	0	0	1	0	0	0	0	0	0	0	95	0	0	96	0	0	0	0
7:15 AM	0	0	0	0	0	1	0	0	0	0	0	0	0	119	0	0	120	0	0	0	0
7:30 AM	0	0	0	0	0	2	0	1	0	0	0	0	0	131	0	0	133	0	0	0	0
7:45 AM	0	0	0	0	0	1	1	0	0	0	0	0	0	159	0	0	161	0	0	0	0
8:00 AM	0	0	0	0	0	3	1	1	0	0	0	0	0	152	0	1	156	0	0	0	0
8:15 AM	0	0	0	0	0	0	0	0	0	0	0	0	1	153	0	1	154	0	0	0	0
8:30 AM	0	0	0	0	0	1	0	0	0	0	0	0	0	160	0	1	161	1	0	0	0
8:45 AM	0	0	0	0	0	0	0	0	0	0	0	0	0	144	0	0	144	1	0	0	0
9:00 AM	0	0	0	0	0	0	0	0	0	0	0	0	0	126	1	0	127	0	0	0	0
9:15 AM	0	0	0	0	0	0	0	0	0	0	0	0	0	93	0	0	93	1	0	0	0
Total Survey	0	0	0	0	0	9	2	2	0	0	0	0	1	1,543	1	3	1,556	3	0	0	0

Peak Hour Summary

7:45 AM to 8:45 AM

By Approach	Northbound SW Sunset Dr				Southbound SW Sunset Dr				Eastbound Hwy 34 WB				Westbound Hwy 34 WB				Total	Pedestrians Crosswalk			
	In	Out	Total	Bikes	In	Out	Total	Bikes	In	Out	Total	Bikes	In	Out	Total	Bikes		North	South	East	West
Volume	0	6	6	0	7	0	7	1	0	626	626	0	625	0	625	3	632	1	0	0	0
%HV	0.0%				28.6%				0.0%				13.0%				13.1%				
PHF	0.00				0.44				0.00				0.98				0.98				

By Movement	Northbound SW Sunset Dr				Southbound SW Sunset Dr				Eastbound Hwy 34 WB				Westbound Hwy 34 WB				Total
	L	T	R	Total	L	T	R	Total	L	T	R	Total	L	T	R	Total	
Volume	0	0	0	0	0	5	2	7	0	0	0	0	1	624	0	625	632
%HV	0.0%	0.0%	0.0%	0.0%	0.0%	0.0%	#####	28.6%	0.0%	0.0%	0.0%	0.0%	0.0%	13.0%	0.0%	13.0%	13.1%
PHF	0.00	0.00	0.00	0.00	0.00	0.42	0.50	0.44	0.00	0.00	0.00	0.00	0.25	0.98	0.00	0.98	0.98

Rolling Hour Summary

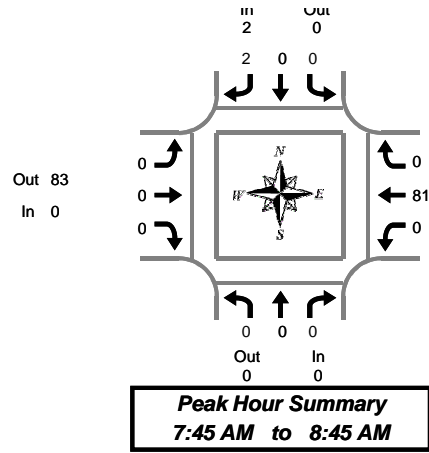
6:30 AM to 9:30 AM

Interval Start Time	Northbound SW Sunset Dr				Southbound SW Sunset Dr				Eastbound Hwy 34 WB				Westbound Hwy 34 WB				Interval Total	Pedestrians Crosswalk			
	L	T	R	Bikes	L	T	R	Bikes	L	T	R	Bikes	L	T	R	Bikes		North	South	East	West
6:30 AM	0	0	0	0	0	2	0	0	0	0	0	0	0	425	0	0	427	0	0	0	0
6:45 AM	0	0	0	0	0	4	0	1	0	0	0	0	0	466	0	0	470	0	0	0	0
7:00 AM	0	0	0	0	0	5	1	1	0	0	0	0	0	504	0	0	510	0	0	0	0
7:15 AM	0	0	0	0	0	7	2	2	0	0	0	0	0	561	0	1	570	0	0	0	0
7:30 AM	0	0	0	0	0	6	2	2	0	0	0	0	1	595	0	2	604	0	0	0	0
7:45 AM	0	0	0	0	0	5	2	1	0	0	0	0	1	624	0	3	632	1	0	0	0
8:00 AM	0	0	0	0	0	4	1	1	0	0	0	0	1	609	0	3	615	2	0	0	0
8:15 AM	0	0	0	0	0	1	0	0	0	0	0	0	1	583	1	2	586	2	0	0	0
8:30 AM	0	0	0	0	0	1	0	0	0	0	0	0	0	523	1	1	525	3	0	0	0

Heavy Vehicle Summary



Clay Carney
(503) 833-2740



SW Sunset Dr & Hwy 34 WB

Thursday, May 10, 2012
6:30 AM to 9:30 AM

Heavy Vehicle 15-Minute Interval Summary 6:30 AM to 9:30 AM

Interval Start Time	Northbound SW Sunset Dr				Southbound SW Sunset Dr				Eastbound Hwy 34 WB				Westbound Hwy 34 WB				Interval Total	
	L	T	R	Total	L	T	R	Total	L	T	R	Total	L	T	R	Total		
6:30 AM	0	0	0	0	0	0	0	0	0	0	0	0	0	0	8	0	8	8
6:45 AM	0	0	0	0	0	0	0	0	0	0	0	0	0	0	12	0	12	12
7:00 AM	0	0	0	0	0	0	0	0	0	0	0	0	0	0	10	0	10	10
7:15 AM	0	0	0	0	0	0	0	0	0	0	0	0	0	0	17	0	17	17
7:30 AM	0	0	0	0	0	0	0	0	0	0	0	0	0	0	11	0	11	11
7:45 AM	0	0	0	0	0	0	1	1	0	0	0	0	0	0	21	0	21	22
8:00 AM	0	0	0	0	0	0	1	1	0	0	0	0	0	0	19	0	19	20
8:15 AM	0	0	0	0	0	0	0	0	0	0	0	0	0	0	22	0	22	22
8:30 AM	0	0	0	0	0	0	0	0	0	0	0	0	0	0	19	0	19	19
8:45 AM	0	0	0	0	0	0	0	0	0	0	0	0	0	0	11	0	11	11
9:00 AM	0	0	0	0	0	0	0	0	0	0	0	0	0	0	13	0	13	13
9:15 AM	0	0	0	0	0	0	0	0	0	0	0	0	0	0	12	0	12	12
Total Survey	0	0	0	0	0	0	2	2	0	0	0	0	0	0	175	0	175	177

Heavy Vehicle Peak Hour Summary 7:45 AM to 8:45 AM

By Approach	Northbound SW Sunset Dr			Southbound SW Sunset Dr			Eastbound Hwy 34 WB			Westbound Hwy 34 WB			Total
	In	Out	Total	In	Out	Total	In	Out	Total	In	Out	Total	
Volume	0	0	0	2	0	2	0	83	83	81	0	81	83
PHF	0.00			0.25			0.00			0.33			0.32

By Movement	Northbound SW Sunset Dr				Southbound SW Sunset Dr				Eastbound Hwy 34 WB				Westbound Hwy 34 WB				Total
	L	T	R	Total	L	T	R	Total	L	T	R	Total	L	T	R	Total	
Volume	0	0	0	0	0	0	2	2	0	0	0	0	0	81	0	81	83
PHF	0.00	0.00	0.00	0.00	0.00	0.00	0.25	0.25	0.00	0.00	0.00	0.00	0.00	0.33	0.00	0.33	0.32

Heavy Vehicle Rolling Hour Summary 6:30 AM to 9:30 AM

Interval Start Time	Northbound SW Sunset Dr				Southbound SW Sunset Dr				Eastbound Hwy 34 WB				Westbound Hwy 34 WB				Interval Total
	L	T	R	Total	L	T	R	Total	L	T	R	Total	L	T	R	Total	
6:30 AM	0	0	0	0	0	0	0	0	0	0	0	0	0	47	0	47	47
6:45 AM	0	0	0	0	0	0	0	0	0	0	0	0	0	50	0	50	50
7:00 AM	0	0	0	0	0	0	1	1	0	0	0	0	0	59	0	59	60
7:15 AM	0	0	0	0	0	0	2	2	0	0	0	0	0	68	0	68	70
7:30 AM	0	0	0	0	0	0	2	2	0	0	0	0	0	73	0	73	75
7:45 AM	0	0	0	0	0	0	2	2	0	0	0	0	0	81	0	81	83
8:00 AM	0	0	0	0	0	0	1	1	0	0	0	0	0	71	0	71	72
8:15 AM	0	0	0	0	0	0	0	0	0	0	0	0	0	65	0	65	65
8:30 AM	0	0	0	0	0	0	0	0	0	0	0	0	0	55	0	55	55

Peak Hour Summary

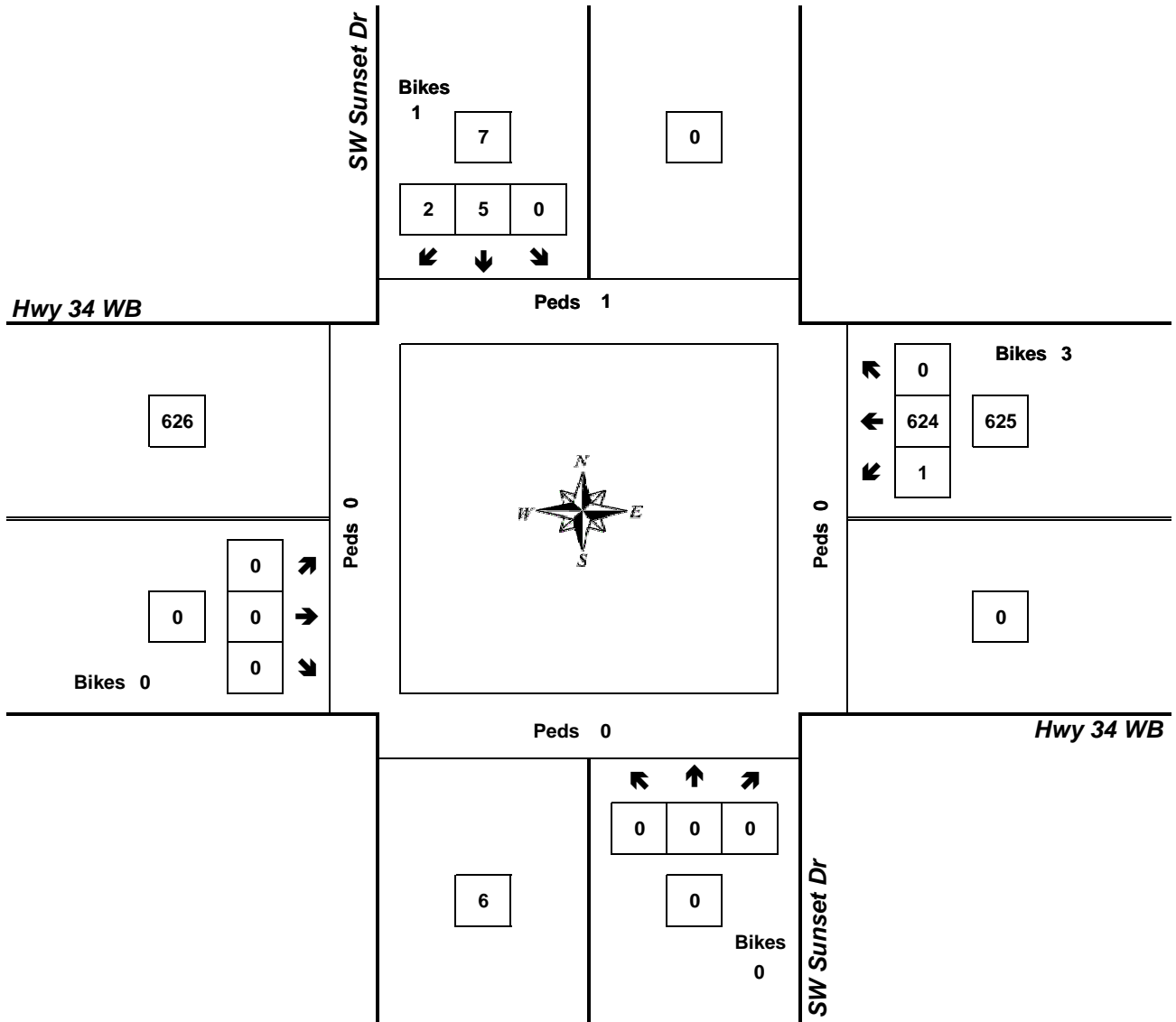


Clay Carney
(503) 833-2740

SW Sunset Dr & Hwy 34 WB

7:45 AM to 8:45 AM

Thursday, May 10, 2012



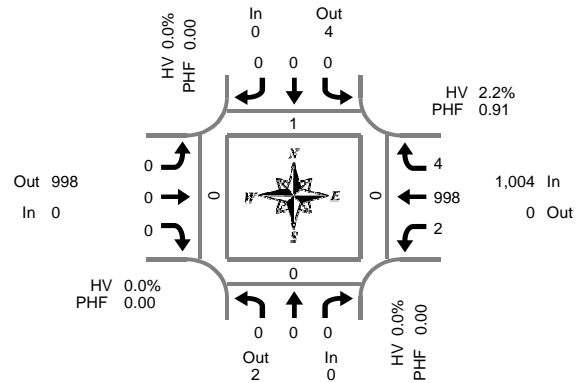
Approach	PHF	HV%	Volume
EB	0.00	0.0%	0
WB	0.98	13.0%	625
NB	0.00	0.0%	0
SB	0.44	28.6%	7
Intersection	0.98	13.1%	632

Count Period: 6:30 AM to 9:30 AM

Total Vehicle Summary



Clay Carney
(503) 833-2740



Peak Hour Summary
4:45 PM to 5:45 PM

SW Sunset Dr & Hwy 34 WB

Thursday, May 10, 2012
3:30 PM to 6:30 PM

15-Minute Interval Summary

3:30 PM to 6:30 PM

Interval Start Time	Northbound SW Sunset Dr				Southbound SW Sunset Dr				Eastbound Hwy 34 WB				Westbound Hwy 34 WB				Interval Total	Pedestrians Crosswalk			
	L	T	R	Bikes	L	T	R	Bikes	L	T	R	Bikes	L	T	R	Bikes		North	South	East	West
3:30 PM	0	0	0	0	0	0	0	0	0	0	0	0	0	191	1	2	192	0	0	0	0
3:45 PM	0	0	0	0	0	0	0	0	0	0	0	0	0	222	0	2	222	0	0	0	0
4:00 PM	0	0	0	0	0	0	2	0	0	0	0	0	0	249	2	0	253	0	0	0	0
4:15 PM	0	0	0	0	0	0	0	0	0	0	0	0	0	221	0	2	221	0	0	0	0
4:30 PM	0	0	0	0	0	1	0	0	0	0	0	0	0	233	5	2	239	0	0	0	0
4:45 PM	0	0	0	0	0	0	0	0	0	0	0	0	0	221	1	3	222	1	0	0	0
5:00 PM	0	0	0	0	0	0	0	0	0	0	0	0	1	274	0	2	275	0	0	0	0
5:15 PM	0	0	0	0	0	0	0	0	0	0	0	0	0	257	3	4	260	0	0	0	0
5:30 PM	0	0	0	0	0	0	0	0	0	0	0	0	1	246	0	0	247	0	0	0	0
5:45 PM	0	0	0	0	0	0	0	0	0	0	0	0	0	222	0	0	222	2	0	0	0
6:00 PM	0	0	0	0	0	0	0	0	0	0	0	0	1	208	0	0	209	2	0	0	0
6:15 PM	0	0	0	0	0	0	0	0	0	0	0	0	1	166	0	1	167	3	0	0	0
Total Survey	0	0	0	0	0	1	2	0	0	0	0	0	4	2,710	12	18	2,729	8	0	0	0

Peak Hour Summary

4:45 PM to 5:45 PM

By Approach	Northbound SW Sunset Dr				Southbound SW Sunset Dr				Eastbound Hwy 34 WB				Westbound Hwy 34 WB				Total	Pedestrians Crosswalk						
	In	Out	Total	Bikes	In	Out	Total	Bikes	In	Out	Total	Bikes	In	Out	Total	Bikes		North	South	East	West			
Volume	0	2	2	0	0	4	4	0	0	998	998	0	1,004	0	1,004	9	1,004							
%HV	0.0%				0.0%				0.0%				2.2%				2.2%							
PHF	0.00				0.00				0.00				0.91				0.91							

By Movement	Northbound SW Sunset Dr				Southbound SW Sunset Dr				Eastbound Hwy 34 WB				Westbound Hwy 34 WB				Total
	L	T	R	Total	L	T	R	Total	L	T	R	Total	L	T	R	Total	
Volume	0	0	0	0	0	0	0	0	0	0	0	0	2	998	4	1,004	1,004
%HV	0.0%	0.0%	0.0%	0.0%	0.0%	0.0%	0.0%	0.0%	0.0%	0.0%	0.0%	0.0%	0.0%	2.2%	0.0%	2.2%	2.2%
PHF	0.00	0.00	0.00	0.00	0.00	0.00	0.00	0.00	0.00	0.00	0.00	0.00	0.50	0.91	0.33	0.91	0.91

Rolling Hour Summary

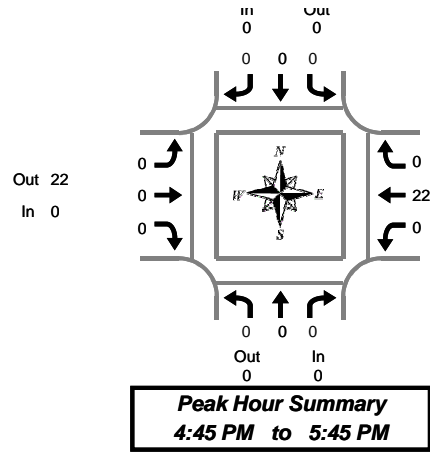
3:30 PM to 6:30 PM

Interval Start Time	Northbound SW Sunset Dr				Southbound SW Sunset Dr				Eastbound Hwy 34 WB				Westbound Hwy 34 WB				Interval Total	Pedestrians Crosswalk			
	L	T	R	Bikes	L	T	R	Bikes	L	T	R	Bikes	L	T	R	Bikes		North	South	East	West
3:30 PM	0	0	0	0	0	0	2	0	0	0	0	0	0	883	3	6	888	0	0	0	0
3:45 PM	0	0	0	0	0	1	2	0	0	0	0	0	0	925	7	6	935	0	0	0	0
4:00 PM	0	0	0	0	0	1	2	0	0	0	0	0	0	924	8	7	935	1	0	0	0
4:15 PM	0	0	0	0	0	1	0	0	0	0	0	0	1	949	6	9	957	1	0	0	0
4:30 PM	0	0	0	0	0	1	0	0	0	0	0	0	1	985	9	11	996	1	0	0	0
4:45 PM	0	0	0	0	0	0	0	0	0	0	0	0	2	998	4	9	1,004	1	0	0	0
5:00 PM	0	0	0	0	0	0	0	0	0	0	0	0	2	999	3	6	1,004	2	0	0	0
5:15 PM	0	0	0	0	0	0	0	0	0	0	0	0	2	933	3	4	938	4	0	0	0
5:30 PM	0	0	0	0	0	0	0	0	0	0	0	0	3	842	0	1	845	7	0	0	0

Heavy Vehicle Summary



Clay Carney
(503) 833-2740



SW Sunset Dr & Hwy 34 WB

Thursday, May 10, 2012
3:30 PM to 6:30 PM

Heavy Vehicle 15-Minute Interval Summary 3:30 PM to 6:30 PM

Interval Start Time	Northbound SW Sunset Dr				Southbound SW Sunset Dr				Eastbound Hwy 34 WB				Westbound Hwy 34 WB				Interval Total
	L	T	R	Total	L	T	R	Total	L	T	R	Total	L	T	R	Total	
3:30 PM	0	0	0	0	0	0	0	0	0	0	0	0	0	7	0	7	7
3:45 PM	0	0	0	0	0	0	0	0	0	0	0	0	0	9	0	9	9
4:00 PM	0	0	0	0	0	0	0	0	0	0	0	0	0	10	0	10	10
4:15 PM	0	0	0	0	0	0	0	0	0	0	0	0	0	7	0	7	7
4:30 PM	0	0	0	0	0	0	0	0	0	0	0	0	0	13	0	13	13
4:45 PM	0	0	0	0	0	0	0	0	0	0	0	0	0	9	0	9	9
5:00 PM	0	0	0	0	0	0	0	0	0	0	0	0	0	6	0	6	6
5:15 PM	0	0	0	0	0	0	0	0	0	0	0	0	0	2	0	2	2
5:30 PM	0	0	0	0	0	0	0	0	0	0	0	0	0	5	0	5	5
5:45 PM	0	0	0	0	0	0	0	0	0	0	0	0	0	9	0	9	9
6:00 PM	0	0	0	0	0	0	0	0	0	0	0	0	0	2	0	2	2
6:15 PM	0	0	0	0	0	0	0	0	0	0	0	0	0	2	0	2	2
Total Survey	0	0	0	0	0	0	0	0	0	0	0	0	0	81	0	81	81

Heavy Vehicle Peak Hour Summary 4:45 PM to 5:45 PM

By Approach	Northbound SW Sunset Dr			Southbound SW Sunset Dr			Eastbound Hwy 34 WB			Westbound Hwy 34 WB			Total
	In	Out	Total	In	Out	Total	In	Out	Total	In	Out	Total	
Volume	0	0	0	0	0	0	0	22	22	22	0	22	22
PHF	0.00			0.00			0.00			0.18			0.18

By Movement	Northbound SW Sunset Dr				Southbound SW Sunset Dr				Eastbound Hwy 34 WB				Westbound Hwy 34 WB				Total
	L	T	R	Total	L	T	R	Total	L	T	R	Total	L	T	R	Total	
Volume	0	0	0	0	0	0	0	0	0	0	0	0	0	22	0	22	22
PHF	0.00	0.00	0.00	0.00	0.00	0.00	0.00	0.00	0.00	0.00	0.00	0.00	0.00	0.18	0.00	0.18	0.18

Heavy Vehicle Rolling Hour Summary 3:30 PM to 6:30 PM

Interval Start Time	Northbound SW Sunset Dr				Southbound SW Sunset Dr				Eastbound Hwy 34 WB				Westbound Hwy 34 WB				Interval Total
	L	T	R	Total	L	T	R	Total	L	T	R	Total	L	T	R	Total	
3:30 PM	0	0	0	0	0	0	0	0	0	0	0	0	0	33	0	33	33
3:45 PM	0	0	0	0	0	0	0	0	0	0	0	0	0	39	0	39	39
4:00 PM	0	0	0	0	0	0	0	0	0	0	0	0	0	39	0	39	39
4:15 PM	0	0	0	0	0	0	0	0	0	0	0	0	0	35	0	35	35
4:30 PM	0	0	0	0	0	0	0	0	0	0	0	0	0	30	0	30	30
4:45 PM	0	0	0	0	0	0	0	0	0	0	0	0	0	22	0	22	22
5:00 PM	0	0	0	0	0	0	0	0	0	0	0	0	0	22	0	22	22
5:15 PM	0	0	0	0	0	0	0	0	0	0	0	0	0	18	0	18	18
5:30 PM	0	0	0	0	0	0	0	0	0	0	0	0	0	18	0	18	18

Peak Hour Summary

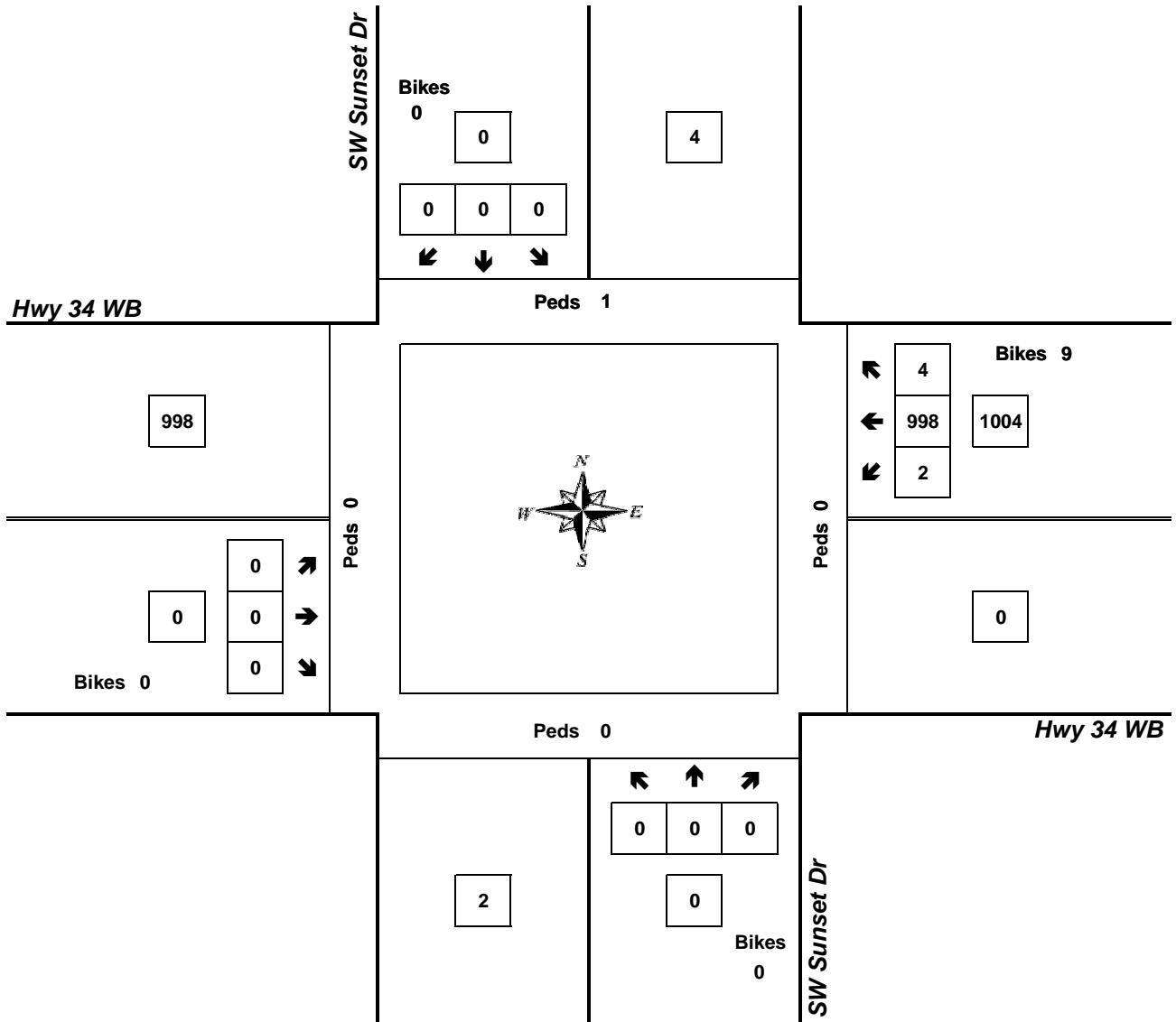


Clay Carney
(503) 833-2740

SW Sunset Dr & Hwy 34 WB

4:45 PM to 5:45 PM

Thursday, May 10, 2012



Approach	PHF	HV%	Volume
EB	0.00	0.0%	0
WB	0.91	2.2%	1,004
NB	0.00	0.0%	0
SB	0.00	0.0%	0
Intersection	0.91	2.2%	1,004

Count Period: 3:30 PM to 6:30 PM